

Repository **WGAS** Estate **Hugh Edwards**
Reference No. **Gw E/1 : 28**

Farm Name **Part of Blaen-Sawdley now called Gorsddu**
Modern Name **Gors-ddu**
NGR **SN788241** OS 6 inch sheet **35SW**
Acreage **95.03r.21p**
Parish **Llanddeusant**
Location **Centre**
Orientation **SE at top**
Scale **Not given**
Date **1746**
Neighbours **None given**
Comments




Carmarthenshire
Estate-map
Database
© Carmarthenshire Antiquarian Society 2003

Surveyor **Meredith Edwards**

Repository **WGAS** Estate **Hugh Edwards**
Reference No. **Gw E/1 : 29**

Farm Name **Blan Sawdde**
Modern Name **Blaen-Sawdde**
NGR **SN785238** OS 6 inch sheet **35SW**
Acreage **103a.02r.10p**
Parish **Llanddeusant**
Location **Centre**
Orientation **SE at top**
Scale **5 chains to 1 inch**
Date **1746**
Neighbours **None given**
Comments **Enlarged sketch of farm buildings**




Carmarthenshire
Estate-map
Database
© Carmarthenshire Antiquarian Society 2003

Surveyor **Meredith Edwards**

Repository **WGAS** Estate **Blaensawdde**
Reference No. **Gw E/4 : 01**

Farm Name **Blaensawdde Demesne**
Modern Name **Blaen-Sawdde**
NGR **SN785238** OS 6 inch sheet **35SW**
Acreage **90a.03r.07p**
Parish **Llanddeusant**
Location **Centre**
Orientation **NE at top**
Scale **4 chains to 1 inch**
Date **1808**
Neighbours **Pencarreg, Tylemawr, Gorsddu, Penclyncaea, Gelligron**
Comments **Note implies that H Gwyn purchased some of the neighbouring farms**




Carmarthenshire
Estate-map
Database
© Carmarthenshire Antiquarian Society 2003

Surveyor **John Howells**

Repository **WGAS** Estate **Blaensawdde**
Reference No. **Gw E/4 : 02a**

Farm Name **Gorsddu**
Modern Name **Cors-ddu**
NGR **SN788241** OS 6 inch sheet **35SW**
Acreage **84a.02r.33p**
Parish **Llanddeusant**
Location **Centre**
Orientation **NE at top**
Scale **4 chains to 1 inch**
Date **1808**
Neighbours **Blaensawdde, Lord Ashburnham, Mr John Hopkins**
Comments



Carmarthenshire
Estate-map
Database
© Carmarthenshire Antiquarian Society 2003

Surveyor **John Howells**

Repository **WGAS** Estate **Blaensawdde**
Reference No. **Gw E/4 : 02b**

Farm Name **Penclyncaey**
Modern Name **Pen-clyn-cae**
NGR **SN785234** OS 6 inch sheet **35SW**
Acreage **Not given**
Parish **Llanddeusant**
Location **Centre**
Orientation **N at top**
Scale **4 chains to 1 inch**
Date **1808**
Neighbours **Draintewon, Blaensawdde**
Comments **Very rough field sketch.**



Carmarthenshire
Estate-map
Database
© Carmarthenshire Antiquarian Society 2003

Surveyor **John Howells**

Repository **WGAS** Estate **Blaensawdde**
Reference No. **Gw E/4 : 03a**

Farm Name **Penclyncaea**
Modern Name **Pen-clyn-cae**
NGR **SN785234** OS 6 inch sheet **35SW**
Acreage **18a.02r.07p**
Parish **Llanddeusant**
Location **Centre**
Orientation **ENE at top**
Scale **4 chains to 1 inch**
Date **1808**
Neighbours **Draintewon, Blaensawdde**
Comments **Finished version of Gw E/4 : 2a.**



Carmarthenshire
Estate-map
Database
© Carmarthenshire Antiquarian Society 2003

Surveyor **John Howells**

Repository **WGAS** Estate **Blaensawdde**
Reference No. **Gw E/4 : 03b 1**

Farm Name **Tirypentre, crossed out, Tir y llan inserted**
Modern Name **Vicarage of St Simon and St Jude**
NGR **SN776245** OS 6 inch sheet **35NW**
Acreage **19a.02r.06p**
Parish **Llanddeusant**
Location **Centre**
Orientation **N at top**
Scale **4 chains to 1 inch**
Date **1808**
Neighbours **Gorsddu, Gellyonnen, Pentre**
Comments **Has a landshare in Croft y dial**



Carmarthenshire
Estate-map
Database
© Carmarthenshire Antiquarian Society 2003

Surveyor **John Howells**

Repository **WGAS** Estate **Blaensawdde**
Reference No. **Gw E/4 : 03b 2**

Farm Name **Pencarreg**
Modern Name **Pen-careg**
NGR **SN783245** OS 6 inch sheet **35NW**
Acreage **42a.03r.17p**
Parish **Llanddeusant**
Location **Centre**
Orientation **N at top**
Scale **4 chains to 1 inch**
Date **1808**
Neighbours **See Gw E/4 : 03b 1**
Comments




Carmarthenshire
Estate-map
Database
© Carmarthenshire Antiquarian Society 2003

Surveyor **John Howells**

Repository **WGAS** Estate **Blaensawdde**
Reference No. **Gw E/4 : 03b 3**

Farm Name **Tylemawr**
Modern Name **Tyle-mawr**
NGR **SN785247** OS 6 inch sheet **35NW**
Acreage **52a.02r.39p**
Parish **Llanddeusant**
Location **Centre**
Orientation **N at top**
Scale **4 chains to 1 inch**
Date **1808**
Neighbours **See Gw E/4 : 03 1**
Comments




Carmarthenshire
Estate-map
Database
© Carmarthenshire Antiquarian Society 2003

Surveyor **John Howells**

Repository **WGAS** Estate **Blaensawdde**
Reference No. **Gw E/4 : 03b 4**

Farm Name **Tylebach**
Modern Name **Tyle-bach**
NGR **SN788242** OS 6 inch sheet **35SW**
Acreage **18a.01r.13p**
Parish **Llanddeusant**
Location **Centre**
Orientation **N at top**
Scale **4 chains to 1 inch**
Date **1808**
Neighbours **See Gw E/4 : 03b 4**
Comments **Gw E/4 :3b 1-4 are on the same sheet. A rough field sketch**



Carmarthenshire
Estate-map
Database
© Carmarthenshire Antiquarian Society 2003

Surveyor **John Howells**

Repository **WGAS** Estate **Blaensawdde**
Reference No. **Gw E/4 : 04a 1**

Farm Name **Tirypentre alias Tir y llan**
Modern Name **Vicarage of St Simon and St Jude**

NGR **SN776245** OS 6 inch sheet **35NW**
Acreage **19a.02r.06p**
Parish **Llanddeusant**
Location **Centre**
Orientation **NE at top**
Scale **4 chains to 1 inch**
Date **1808**

Neighbours **Blaensawdde, Gorsddu, Mynydd y Llan, Earl of Ashburnham, Mr J Hopkins, William Watkins, late Miss Davies**

Comments

Surveyor **John Howells**

Repository **WGAS** Estate **Blaensawdde**
Reference No. **Gw E/4 : 04a 2**

Farm Name **Pencarreg**
Modern Name **Pen-carreg**

NGR **SN783245** OS 6 inch sheet **35NW**
Acreage **42.03.17p**
Parish **Llanddeusant**
Location **Centre**
Orientation **NE at top**
Scale **4 chains to 1 inch**
Date **1808**

Neighbours **See Gw E/4 : 04a 1**

Comments

Surveyor **John Howells**



Carmarthenshire
Estate-map
Database

© Carmarthenshire Antiquarian Society 2003




Carmarthenshire
Estate-map
Database

© Carmarthenshire Antiquarian Society 2003

Repository **WGAS** Estate **Blaensawdde**
Reference No. **Gw E/4 : 04a 3**

Farm Name **Tylemawr**
Modern Name **Tyle-mawr**
NGR **SN785247** OS 6 inch sheet **35NW**
Acreage **52a.02r.39p**
Parish **Llanddeusant**
Location **Centre**
Orientation **NE at top**
Scale **4 chains to 1 inch**
Date **1808**
Neighbours **See Gw E/4 : 04a**
Comments




Carmarthenshire
Estate-map
Database
© Carmarthenshire Antiquarian Society 2003

Surveyor **John Howells**

Repository **WGAS** Estate **Blaensawdde**
Reference No. **Gw E/4 : 04a 4**

Farm Name **Tylebach**
Modern Name **Tyle-bach**
NGR **SN788242** OS 6 inch sheet **35SW**
Acreage **18a.01r.13p**
Parish **Llanddeusant**
Location **Centre**
Orientation **NE at top**
Scale **4 chains to 1 inch**
Date **1808**
Neighbours **See Gw E/4 : 04 1**
Comments



Carmarthenshire
Estate-map
Database
© Carmarthenshire Antiquarian Society 2003

Comments **Gw E/4 : 04a 1-4 are four differently coloured holdings on one map. The finished version of Gw E/4 : 03b**

Surveyor **John Howells**

Repository **WGAS** Estate **Blaensawdde**
Reference No. **Gw E/4 : 04b**

Farm Name **MaesyPant**
Modern Name **Maes-pant**
NGR **SN777247** OS 6 inch sheet **35NW**
Acreage **22a.02r.00p**
Parish **Llanddeusant**
Location **Centre**
Orientation **NNE at top**
Scale **2 chains to 1 inch**
Date **1808**
Neighbours **Pentre, Mr Thomas Owen, Mr John Hopkins, Mr David Beynon**
Comments **Rough ink sketch with pencil shading. Tiny sketch of small cottage - possibly Maes-y-Pant**



Carmarthenshire
Estate-map
Database
© Carmarthenshire Antiquarian Society 2003

Surveyor **John Howells**

Repository **WGAS** Estate **Blaensawdde**
Reference No. **Gw E/4 : 05a**

Farm Name **Maes y Pant**
Modern Name **Maes-pant**
NGR **SN777247** OS 6 inch sheet **35NW**
Acreage **22a.01r.16p**
Parish **Llanddeusant**
Location **Centre**
Orientation **NNE at top**
Scale **2 chains to 1 inch**
Date **1808**
Neighbours **Pentre, Cwmllechach, Cryncae**
Comments **Finished version of Gw E/4 : 04b, beautifully executed.**



Carmarthenshire
Estate-map
Database
© Carmarthenshire Antiquarian Society 2003

Surveyor **John Howells**

Repository **WGAS** Estate **Blaensawdde**
Reference No. **Gw E/4 : 05b**

Farm Name **Maesgwastod alias Tir isha**

Modern Name **Maes-gwastad**

NGR **SN763244** OS 6 inch sheet **35SW**

Acreage **19a.02r.28p**

Parish **Llanddeusant**

Location **West centre**

Orientation **N at top**

Scale **2 chains to 1 inch**

Date **1808**

Neighbours **Earl of Ashburnham, Sackville Gwynne, Watkin Williams, IJ Holdford**

Comments **Rough ink sketch, also shows Tirbach and two cottages occupied by John Christopher and Sarah Rees**

Surveyor **John Howells**

Repository **WGAS** Estate **Blaensawdde**
Reference No. **Gw E/4 : 06a**

Farm Name **Maes Gwastod + Tir Bachf**

Modern Name **Maes-gwastad**

NGR **SN763244** OS 6 inch sheet **35SW**

Acreage **19a.01.03p**

Parish **Llanddeusant**

Location **West centre**

Orientation **NW at top**

Scale **2 chains to 1 inch**

Date **1808**

Neighbours **Cilmaen, Nantevan, Sackville Gwynne, Earl of Ashburnham**

Comments **Finished version of Gw E/4 : 05b. Slight variation in acreages between the two**

Surveyor **John Howells**



Carmarthenshire
Estate-map
Database

© Carmarthenshire Antiquarian Society 2003




Carmarthenshire
Estate-map
Database

© Carmarthenshire Antiquarian Society 2003

Repository **WGAS** Estate **Blaensawdde**
Reference No. **Gw E/4 : 06b**

Farm Name **Rhiw Strange**
Modern Name **'Stangau**
NGR **SN762262** OS 6 inch sheet **35NW**
Acreage **58a.03r.25p**
Parish **Llanddeusant**
Location **North west**
Orientation **N at top**
Scale **4 chains to 1 inch**
Date **1808**
Neighbours **Bedwhirion, Blaengwynne, Pantygwynne, Rhiwegennol**
Comments **Rough ink sketch. Note states title to be left until correct spelling is found**




Carmarthenshire
Estate-map
Database
© Carmarthenshire Antiquarian Society 2003

Surveyor **John Howells**

Repository **WGAS** Estate **Blaensawdde**
Reference No. **Gw E/4 : 07a**

Farm Name **Rhiwe otherwise Stange**
Modern Name **'Stangau**
NGR **SN762262** OS 6 inch sheet **35NW**
Acreage **59a.00r.17p**
Parish **Llanddeusant**
Location **North west**
Orientation **ENE at top**
Scale **4 chains to 1 inch**
Date **1808**
Neighbours **William Jones, Thomas Thomas, Earl of Ashburnham**
Comments **Finished version of Gw E/4 : 06b**




Carmarthenshire
Estate-map
Database
© Carmarthenshire Antiquarian Society 2003

Surveyor **John Howells**

Repository **WGAS** Estate **Blaensawdde**
Reference No. **Gw E/4 : 07b**

Farm Name **Wernddu**
Modern Name **Wern-ddu**
NGR **SN750244** OS 6 inch sheet **34SE**
Acreage **52a.03r.11p**
Parish **Llanddeusant**
Location **West**
Orientation **N at top**
Scale **4 chains to 1 inch**
Date **1808**
Neighbours **Panthowell, Cwmcrynoe, Gellygynnon**
Comments **Rough ink sketch. Turnpike road from Llandeilo to Trecastle shown**




Carmarthenshire
Estate-map
Database
© Carmarthenshire Antiquarian Society 2003

Surveyor **John Howells**

Repository **WGAS** Estate **Blaensawdde**
Reference No. **Gw E/4 : 08a**

Farm Name **Gwernddu**
Modern Name **Wern-ddu**
NGR **SN750244** OS 6 inch sheet **34SE**
Acreage **51a.03r.08p**
Parish **Llanddeusant**
Location **West**
Orientation **NE at top**
Scale **4 chains to 1 inch**
Date **1808**
Neighbours **See Gw E/4 : 07b**
Comments **Finished version of Gw E/4 : 07b**



Carmarthenshire
Estate-map
Database
© Carmarthenshire Antiquarian Society 2003

Surveyor **John Howells**

Repository **WGAS** Estate **Blaensawdde**
Reference No. **Gw E/4 : 08b**

Farm Name **Nantllwyd**
Modern Name **Nant-llwyd**
NGR **SN771234** OS 6 inch sheet **35SW**
Acreage **Not given**
Parish **Llanddeusant**
Location **Centre**
Orientation **N at top**
Scale **4 chains to 1 inch**
Date **1808**
Neighbours **Gelligron, Wenallt, Tredommen, Tylepengam, Lletty Phillip**
Comments **Rough ink sketch. On reverse is a note about rent paid by John Harry to Mr Holdford. Also Lletty Phillip later bought by H Gwyn**

Surveyor **John Howells**



Carmarthenshire
Estate-map
Database
© Carmarthenshire Antiquarian Society 2003

Repository **WGAS** Estate **Blaensawdde**
Reference No. **Gw E/4 : 09**

Farm Name **Nantllwyd**
Modern Name **Nant-llwyd**
NGR **SN771234** OS 6 inch sheet **35SW**
Acreage **129a.00r.19p**
Parish **Llanddeusant**
Location **Centre**
Orientation **WNW at top**
Scale **4 chains to 1 inch**
Date **1808**
Neighbours **See Gw E/4 : 08b**
Comments **Finished version of Gw E/4 : 08b**


Surveyor **John Howells**



Carmarthenshire
Estate-map
Database
© Carmarthenshire Antiquarian Society 2003

Repository **WGAS** Estate **Blaensawdde**
Reference No. **Gw E/4 : 10**

Farm Name **Acheth with mill and land**
Modern Name **Acheth**
NGR **SN752238** OS 6 inch sheet **35SW**
Acreage **71a.00r.03p**
Parish **Llanddeusant**
Location **West centre**
Orientation **SSW at top**
Scale **4 chains to 1 inch**
Date **1808**
Neighbours **Llwynifron, Earl of Ashburnhan, John Lewis, Sir Thomas Stepney, DP Hopkins**
Comments **A particularly attractive map**




Carmarthenshire
Estate-map
Database
© Carmarthenshire Antiquarian Society 2003

Surveyor **John Howells**

Repository **WGAS** Estate **Blaensawdde**
Reference No. **Gw E/4 : 11a**

Farm Name **Gylfach yr Allt**
Modern Name **Gilfach-yr-allt**
NGR **SN734243** OS 6 inch sheet **34SE**
Acreage **22a.03r.31p**
Parish **Llanddeusant**
Location **West**
Orientation **NE at top**
Scale **4 chains to 1 inch**
Date **1808**
Neighbours **Sir Thomas Stepney, Morgan Jeffrey, David Lewis, John Lewis**
Comments



Carmarthenshire
Estate-map
Database
© Carmarthenshire Antiquarian Society 2003

Surveyor **John Howells**

Repository **WGAS** Estate **Blaensawdde**
Reference No. **Gw E/4 : 11b**

Farm Name **Brynmelin Ucha + Isha**
Modern Name **Bryn-melyn**
NGR **SN735239** OS 6 inch sheet **34SE**
Acreage **58a.03r.05p**
Parish **Llangadog**
Location **East**
Orientation **N at top**
Scale **4 chains to 1 inch**
Date **1808**
Neighbours **Gwaryrallt, Henibont, Pencrug, Aberwallon, Captain Thomas Stepney**
Comments **Rough ink sketch showing road to limekilns, turnpike road. Note about spelling of Llangadog**




Carmarthenshire
Estate-map
Database
© Carmarthenshire Antiquarian Society 2003

Surveyor **John Howells**

Repository **WGAS** Estate **Blaensawdde**
Reference No. **Gw E/4 : 12**

Farm Name **Bryn Melin**
Modern Name **Bryn-melyn**
NGR **SN735239** OS 6 inch sheet **34SE**
Acreage **59a**
Parish **Llangadog**
Location **East**
Orientation **NW at top**
Scale **4 chains to 1 inch**
Date **1808**
Neighbours **See Gw E/4 : 11b**
Comments **Finished version of Gw E/4 : 11**



Carmarthenshire
Estate-map
Database
© Carmarthenshire Antiquarian Society 2003

Surveyor **John Howells**

Repository **WGAS** Estate **Blaensawdde**
Reference No. **Gw E/4 : 13**

Farm Name **Tirywrm Farm**

Modern Name **Cwm-llwyd**

NGR **SN705202** OS 6 inch sheet **42NE**

Acreage **65a.01r.30p**

Parish **Llangadog**

Location **South west**

Orientation **NW at top**

Scale **4 chains to 1 inch**

Date **1808**

Neighbours **Pencrug, Blaencennen, Sir Thomas Stepney, David Jones, Richard Bevan**

Comments **Road from Rhiwddu limekilns shown. Two outlying fields, one near Pen Crug the other adjacent to land owned by Gwynfe chapel**

Surveyor **John Howells**

Repository **WGAS** Estate **Blaensawdde**
Reference No. **Gw E/4 : 14 1**

Farm Name **Pantycloge**

Modern Name **Pant-y-clogau**

NGR **SN714199** OS 6 inch sheet **42NE**

Acreage **57a.00r.27p**

Parish **Llangadog**

Location **South**

Orientation **NE at top**

Scale **4 chains to 1 inch**

Date **1808**

Neighbours **Richard Bevan, Thomas Evans**

Comments

Surveyor **John Howells**



Carmarthenshire
Estate-map
Database

© Carmarthenshire Antiquarian Society 2003



Carmarthenshire
Estate-map
Database

© Carmarthenshire Antiquarian Society 2003

Repository **WGAS** Estate **Blaensawdde**
Reference No. **Gw E/4 : 14 2**

Farm Name **Cylwern hafog**
Modern Name **[Cylwern hafog]**
NGR **SN755220** OS 6 inch sheet **35SW, 43NW**
Acreage **53a.00r.38p**
Parish **Llanddeusant**
Location **West**
Orientation **NE at top**
Scale **4 chains to 1 inch**
Date **1808**
Neighbours **John Jones, David Jones, Mrs Mary Aubrey**

Comments **An area of land partially enclosed by the Sawdde fechan and Nanthir brook (GR fpr confluence). No house, but ruins shown in south**

Surveyor **John Howells**

Repository **WGAS** Estate **Blaensawdde**
Reference No. **Gw E/4 : 14b**

Farm Name **Pantyminiog**
Modern Name **Pant-maenog**
NGR **SN733266** OS 6 inch sheet **34NE**
Acreage **24a.02r.38p**
Parish **Llangadog**
Location **North**
Orientation **N at top**
Scale **4 chains to 1 inch**
Date **1808**
Neighbours **John Jones, Capt Thomas Stepney, Rev. Lewis Lewis, Thomas Aubrey, Thomas Christmas**

Comments **Rough ink sketch**

Surveyor **John Howells**




Carmarthenshire
Estate-map
Database
© Carmarthenshire Antiquarian Society 2003



Carmarthenshire
Estate-map
Database
© Carmarthenshire Antiquarian Society 2003

Repository **WGAS** Estate **Blaensawdde**
Reference No. **Gw E/4 : 15a**

Farm Name **Pantymynog Farm**
Modern Name **Pant-maenog**
NGR **SN733266** OS 6 inch sheet **34NE**
Acreage **26a.01r.35p**
Parish **Llangadog**
Location **North**
Orientation **WNW at top**
Scale **4 chains to 1 inch**
Date **1808**
Neighbours **See Gw E/4 : 14b**
Comments **Finished version of Gw E/4 : 14b**




Carmarthenshire
Estate-map
Database
© Carmarthenshire Antiquarian Society 2003

Surveyor **John Howells**

Repository **WGAS** Estate **Blaensawdde**
Reference No. **Gw E/4 : 15b**

Farm Name **Lands in and near Llangadock**
Modern Name **Land in and near Llangadog**
NGR **Various** OS 6 inch sheet **26SE**
Acreage **6a.02r.10p**
Parish **Llangadog**
Location **North**
Orientation **NW at top**
Scale **4 chains to 1 inch**
Date **1808**
Neighbours **John Stepney, Mrs Price, WR Rees, Sawdde common**
Comments **Two rough ink sketches, tiny drawing of church. Plots outlined in yellow**



Carmarthenshire
Estate-map
Database
© Carmarthenshire Antiquarian Society 2003

Surveyor **John Howells**

Repository **WGAS** Estate **Blaensawdde**
Reference No. **Gw E/4 : 16**

Farm Name **Houses and land in parish of Llangadog**

Modern Name **Houses and land in Llangadog**

NGR **Various** OS 6 inch sheet **26SE**
Acreage **15a.02r.35p**
Parish **Llangadog**
Location **North**
Orientation **NNW at top**
Scale **4 chains to 1 inch**
Date **1808**
Neighbours **Sir Thomas Stepney, John Thomas, Mrs Rice, W Moore, RW Rees, William Rice, Mrs Davies, Mrs Price**
Comments **Finished version of Gw E/4 : 15b. Note states that part of field 12 taken for a cemetery**



Carmarthenshire
Estate-map
Database
© Carmarthenshire Antiquarian Society 2003

Surveyor **John Howells**

Repository **WGAS** Estate **Blaensawdde**
Reference No. **Gw E/4 : 17**

Farm Name **Cilyposte**

Modern Name **Cilpostau**

NGR **SN731363** OS 6 inch sheet **17SE**
Acreage **88a.00r.26p**
Parish **Cil-y-cwm**
Location **South**
Orientation **NNE at top**
Scale **4 chains to 1 inch**
Date **1808**
Neighbours **Llwynybria, Trebanned, Gwinton Isha and Uchaf**
Comments **Pencilled note states farm was sold in 1878 to John Morgan of Brecon**



Carmarthenshire
Estate-map
Database
© Carmarthenshire Antiquarian Society 2003

Surveyor **John Howells**

Repository **WGAS** Estate **Blaensawdde**
Reference No. **Gw E/4 : 18**

Farm Name **Rhiw-myllane Farm**

Modern Name **Rhiw-mallaen**

NGR **SN741403** OS 6 inch sheet **17NE**

Acreage **161a.03r.14p**

Parish **Cil-y-cwm**

Location **Centre**

Orientation **NE at top**

Scale **4 chains to 1 inch**

Date **1808**

Neighbours **Cwmbranefach, John Williams, Thomas Williams, William Jones**

Comments **Pencilled note states farm sold in 1878 to Campbell Davys of Neuadd Farm. Attempt at hill shading on Cnwch**

Surveyor **John Howells**

Repository **WGAS** Estate **Blaensawdde**
Reference No. **Gw E/4 : 23**

Farm Name **Noyadd Fach**

Modern Name **Neuadd**

NGR **SN754216** OS 6 inch sheet **35SW**

Acreage **75a.00r.01p**

Parish **Llangadog**

Location **East**

Orientation **N at top**

Scale **4 chains to 1 inch**

Date **1823**

Neighbours **Ynysygoilan, Lan, Cilwern**

Comments **Very fussy with bizarre shading**

Surveyor **William Goode**



Carmarthenshire
Estate-map
Database

© Carmarthenshire Antiquarian Society 2003




Carmarthenshire
Estate-map
Database

© Carmarthenshire Antiquarian Society 2003

Repository **WGAS** Estate **Blaensawdde**
Reference No. **Gw E/4 : 24**

Farm Name **Penrhiw Uchaf**
Modern Name **Troed-y-rhiw**
NGR **SN759374** OS 6 inch sheet **18NW**
Acreage **43a.02r.00p**
Parish **Llandingat**
Location **West**
Orientation **NNE at top**
Scale **4 chains to 1 inch**
Date **[1823]**
Neighbours **Penrhiwisaf, Llwynyberllan, William Davys, Mrs Llewellyn**
Comments **Pencilled note states that farm was sold in 1878 to David Thomas of Brecon**




Carmarthenshire
Estate-map
Database
© Carmarthenshire Antiquarian Society 2003

Surveyor **William Goode**

Repository **WGAS** Estate **Blaensawdde**
Reference No. **Gw E/4 : 25**

Farm Name **Gwinton Uchaf and Isaf**
Modern Name **Llwyn-celyn**
NGR **SN735365** OS 6 inch sheet **17SE**
Acreage **30a.00r.36p**
Parish **Cil-y-cwm**
Location **South**
Orientation **N at top**
Scale **4 chains to 1 inch**
Date **1823**
Neighbours **Trebanne, Lord Cawdor's estate, Cilyposte**
Comments **Gwinton Isaf stood to west of Gwinton uchaf. It has now disappeared**



Carmarthenshire
Estate-map
Database
© Carmarthenshire Antiquarian Society 2003

Surveyor **William Goode**

Repository **WGAS** Estate **Ynyscedwyn**
Reference No. **YC 1175**

Farm Name **Pant y Turnor**

Modern Name **Pant-y-turnor**

NGR **SN760226** OS 6 inch sheet **35SW**

Acreage **52a.02r.04p**

Parish **Llanddeusant**

Location **West**

Orientation **N at top**

Scale **4 chains to 1 inch**

Date **1797**

Neighbours **Bailia**

Comments **The only property of the Ynyscedwyn estate in Carmarthenshire. Body of estate in Glamorgan and Breconshire**

Surveyor **John Williams**



Carmarthenshire
Estate-map
Database

© Carmarthenshire Antiquarian Society 2003